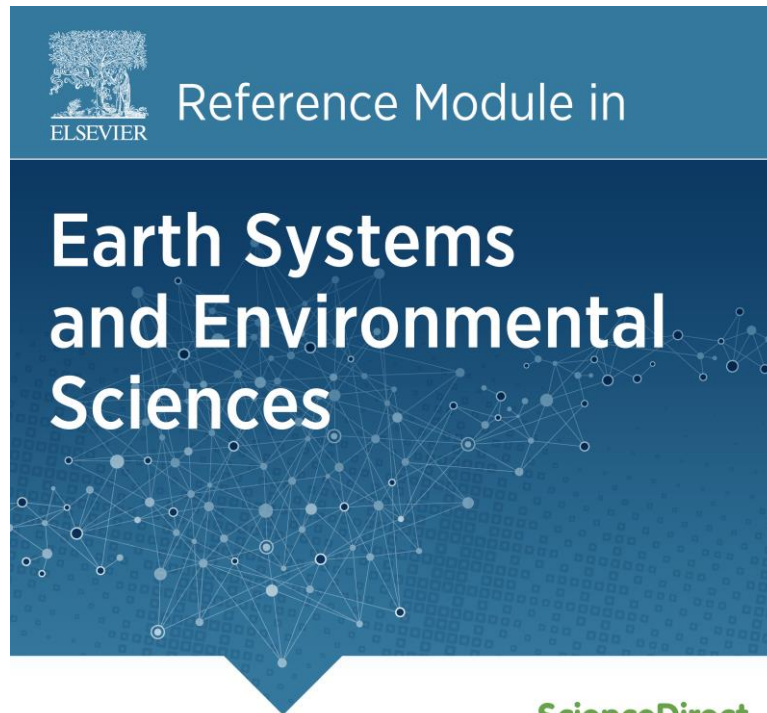


Provided for non-commercial research and educational use.
Not for reproduction, distribution or commercial use.

This article was published in the Reference Module in Earth Systems and Environmental Sciences, and the attached copy is provided by Elsevier for the author's benefit and for the benefit of the author's institution, for non-commercial research and educational use including without limitation use in instruction at your institution, sending it to specific colleagues who you know, and providing a copy to your institution's administrator.



ScienceDirect

All other uses, reproduction and distribution, including without limitation commercial reprints, selling or licensing copies or access, or posting on open internet sites, your personal or institution's website or repository, are prohibited. For exceptions, permission may be sought for such use through Elsevier's permissions site at:

<http://www.elsevier.com/locate/permissionusematerial>

Crameri Fabio, Shephard Grace E. and Conrad Clinton P, Plate Tectonics, Reference Module in Earth Systems and Environmental Sciences, Elsevier, 2019. 28-Dec-19 doi: 10.1016/B978-0-12-409548-9.12393-0.

© 2019 Elsevier Inc. All rights reserved.

Plate Tectonics[☆]

Fabio Cramer, **Grace E Shephard**, and **Clinton P Conrad**, Centre for Earth Evolution and Dynamics, University of Oslo, Oslo, Norway

© 2019 Elsevier Inc. All rights reserved.

| | |
|---|-----------|
| Plate Tectonics: A Framework for Understanding Earth Dynamics | 1 |
| Root Concepts and Definitions (Glossary) | 2 |
| Plate Motions on Earth | 2 |
| How do the plates move across the surface of a spherical planet? | 2 |
| The Discovery and Development of Plate Tectonics | 3 |
| The Plate System | 5 |
| Plate Boundaries | 5 |
| Where does the Earth's surface deform? | 5 |
| Continental vs. Oceanic Plates | 5 |
| How old are the different types of plates? | 5 |
| What Are the Plates? | 5 |
| What is the extent of the plates? Do they have a clearly defined base? | 5 |
| Earthquakes and Volcanoes | 7 |
| How does plate tectonics operate on human timescales? Can we feel and see plate motions? | 7 |
| Reconstructed Surface Kinematics | 7 |
| How have the various plates moved across Earth's surface? When did the Atlantic open up? | 7 |
| Dynamics Behind Plate Tectonics | 8 |
| Plate Motions as Part of Mantle Convection | 9 |
| Are the oceanic plates a part of something bigger? | 9 |
| Ocean-Plate Tectonics | 9 |
| How do the plates interact with the mantle? | 9 |
| Ocean-plate formation and cooling | 10 |
| Ocean-plate destruction | 11 |
| The Forces Acting on the Plates | 11 |
| What drives the plates; what slows them? | 11 |
| The Uniqueness of Plate Tectonics | 12 |
| Plate Tectonics as One Style of Convection | 12 |
| Are there different styles of mantle convection? Is plate tectonics unique? | 12 |
| Mixed modes | 12 |
| Consequences | 12 |
| Mantle-Surface Interactions | 13 |
| How does the plate-mantle system impact our surface environment? What volatiles enter the mantle? | 13 |
| Necessities for Plate Tectonics | 14 |
| Initiation | 14 |
| Maintenance | 14 |
| Future Directions | 15 |
| Long-Term Wilson Cycle Tectonics and the Link to Deep Mantle | 15 |
| Has plate tectonics always operated as it does today? | 15 |
| Additional Comparisons | 16 |
| Is Earth's tectonic evolution unique? | 16 |
| Mantle Convection Unified Concepts | 16 |
| How can we communicate better about plates and the mantle? | 16 |
| Acknowledgment | 16 |
| References | 16 |

Plate Tectonics: A Framework for Understanding Earth Dynamics

Today, the Earth's surface consists of about a dozen dominantly rigid tectonic plates that move relative to each other, driving our planet's geologic evolution and the development of life. Plate tectonics represents the surface expression of deformation within Earth's deep interior, and is thus the mechanism by which both deep forces and primordial heat are brought to our planet's surface (see Fig. 1). The resulting tectonic plate motions shape the planetary surface with high mountain ranges and deep submarine basins,

[☆]*Change History*: December 2019. CP Conrad, GE Shephard, and F Cramer made only minor updates related to the editing of manuscript, and an updated article title for a referenced study, are suggested as part of the proof reading.

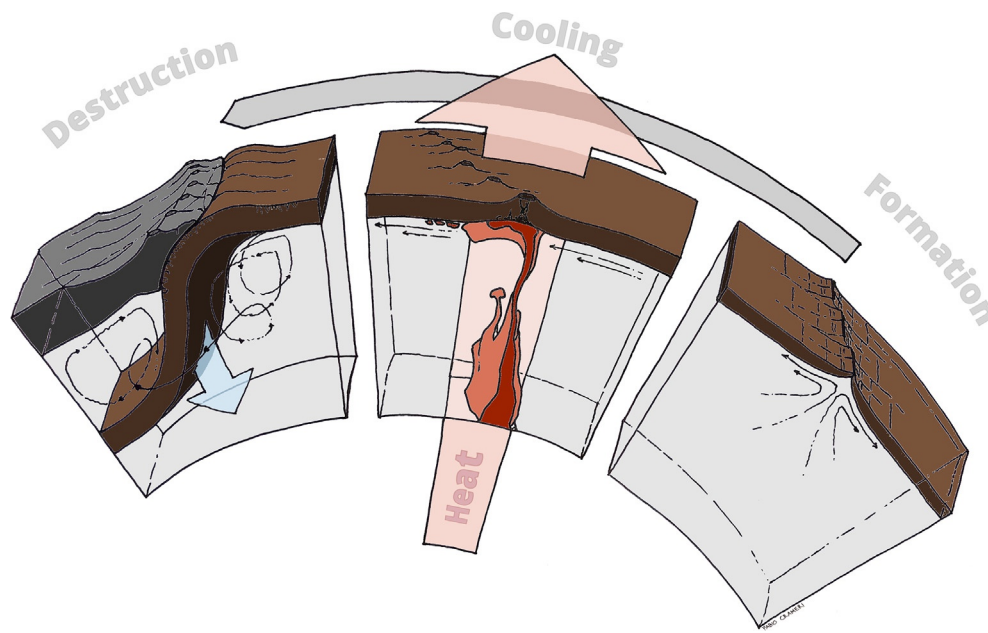


Fig. 1 Cartoon image of ocean-plate tectonics. Shown are the origins of an oceanic plate at a spreading ridge where magnetic stripes are created, the cooling phase with interaction from the deep mantle, and the sinking phase where the subducting portions create major earthquakes and provide the major driving force pulling the trailing plate across the surface. Figure adjusted from Cramer, F., Conrad, C. P., Montési, L., and Lithgow-Bertelloni, C. R. (2019), The life of an oceanic plate. *Tectonophysics*, **760**, 107–135, <https://doi.org/10.1016/j.tecto.2018.03.016>.

recycle volatiles between Earth's interior and its external envelopes, separate and merge biological habitats, and pose major threats to humans and their infrastructures with sudden ground shaking and volcanic eruptions. A hundred years of research have provided a relatively clear picture of this fascinating geological engine for our planet, but this understanding is continually being clarified across spatial and temporal scales and described via more integral and precise concepts.

Root Concepts and Definitions (Glossary)

- *Continental drift* is the horizontal relative movement of discrete continental plates (Wegener, 1912).
- *Plate tectonics* is the horizontal relative movement of several discrete and mostly rigid surface-plate segments (Hess, 1962).
- *Seafloor spreading* is the horizontal divergent plate motion observed at mid-ocean ridges (MORs) (Hess, 1962).
- *Subduction* is the descent of oceanic lithosphere beneath another tectonic plate to accommodate convergent plate motions (Oliver and Isacks, 1967).
- *Ocean-plate tectonics* is a mode of mantle convection characterized by the autonomous relative movement of multiple discrete, mostly rigid, oceanic plates at the surface (Fig. 1). Their motion is driven and maintained principally by the subducted parts of these same plates, which are sinking gravitationally back into Earth's interior and deforming the mantle in the process (Cramer et al., 2019).

Plate Motions on Earth

How do the plates move across the surface of a spherical planet?

About a dozen mobile and almost rigid tectonic plates are the dynamic earmark of the Earth, distinguishing it from all other known rocky planetary bodies. These surface plates are either of continental, oceanic, or a mixed continental-oceanic nature and move relative to each other across the Earth's surface at speeds of a few centimeters per year. The exact number of plates is not well established because both small plates with discrete motions and diffuse and slowly deforming regions (e.g., orogenic or rift zones) within such "rigid" plates are still being identified for both the present day and the deep past (Bird, 2003). Despite these complexities, plate tectonics is considered the dominant mode of surface deformation at the Earth's surface, and largely regulates heat loss from Earth's interior.

The motion of a rigid plate on a sphere can be described by its rotation about a point on the Earth's surface. This point—which represents the intersection of a rotational axis with the surface—is called an *Euler pole*, and when combined with the rate of rotation of the plate, uniquely describes the motion everywhere on a given plate (see Fig. 2). Typically, plates rotate at rates of up to about 1 degree per million years, which translates into surface plate motions of up to about 10 cm per year. Plate divergence is accommodated by *rifting* in continental regions, and by *seafloor spreading* beneath the oceans. Plate convergence is accommodated

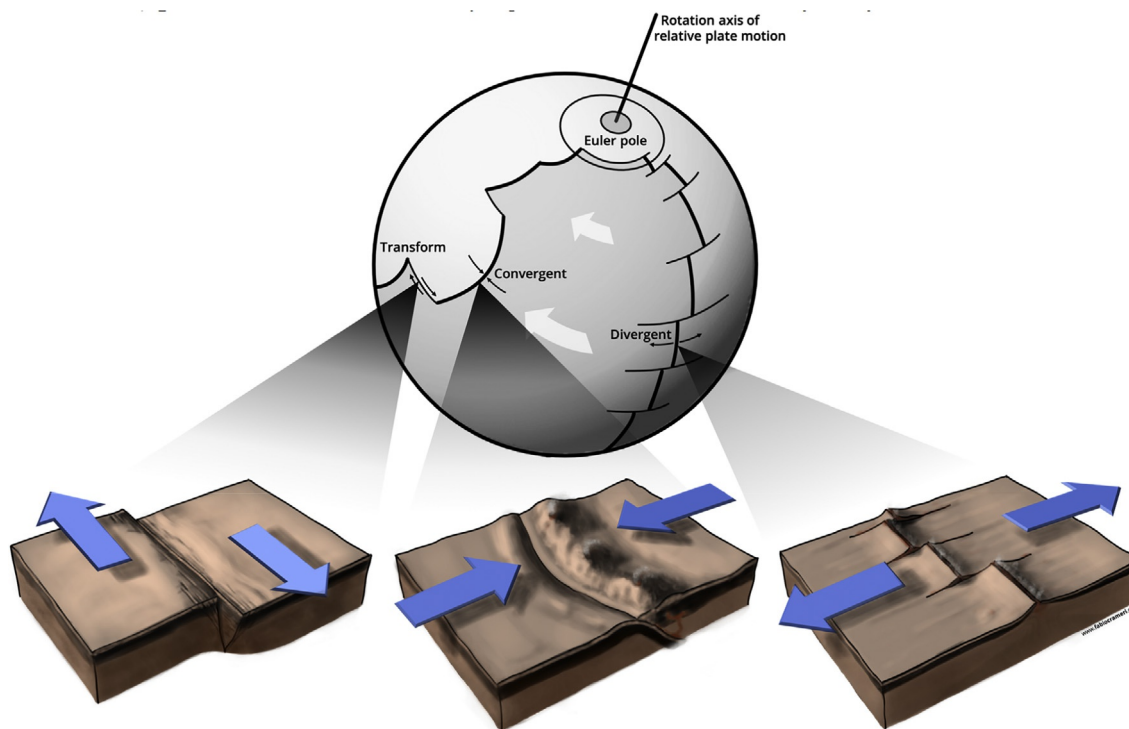


Fig. 2 How plates move across the Earth. The motion of (almost) rigid surface portions on a sphere can be described by a rotation around a rotation axis, which cuts the surface at the so-called Euler pole. This relative motion of the plates is mainly accommodated by localized deformation at plate boundaries. Three general types of plate boundaries exist: transform plate boundaries allow the plates to move alongside each other, and convergent and divergent plate boundaries allow for plate destruction and creation, respectively. Transform and divergent plate boundaries are almost straight features, but spreading ridges are generally offset laterally by transform intersections. Subduction zones are usually arcuate (i.e., concave toward the upper plate) due to interaction with mantle flow. Variations of these plate boundaries exist depending on the given combination of upper and lower plate nature (i.e., continental or oceanic).

by *orogenesis*, if occurring within or between continental regions, and by *subduction*, if it involves wholesale motion of an entire oceanic plate beneath another (usually continental) plate. Plates move laterally against each other at *transform faults*.

The Discovery and Development of Plate Tectonics

The discovery, formulation, and broad acceptance of plate tectonics was a revolutionary event in the Earth sciences. In the 19th century, it became clear that some fossils and rock types matched each other on opposite sides of the Atlantic Ocean. Together with the observation that the continents geometrically fit together, the drift of continents across Earth's surface was proposed. The evidence was compiled by the German meteorologist Alfred Wegener, who in 1915 published a book, *The Origin of Continents and Oceans*. In this book, he proposed the breakup of a previous supercontinent (now called Pangaea) via a process that he called *continental drift*. It described the continents plowing through the oceanic crust, like icebergs moving through water. At the time, Wegener's theory was largely discounted because no known force was sufficient to drive the continental movements.

Later, continental motion was further supported by *palaeomagnetism*, which is the study of the past global magnetic field imprinted in Earth's rocks. Basalts, for example, which are a type of volcanic rock, contain magnetic minerals that tend to align themselves in the direction of Earth's magnetic field when heated and remain in position when cooled. Thus, cold surface rocks can be used to determine the orientation of the magnetic field at the time that they were hot, which is normally when they formed out of molten magma or lava. In basalts erupted on continents, such observations often pointed toward a past magnetic pole that was significantly misaligned with the current magnetic pole. Some sequences of continental lavas even showed palaeomagnetic poles gradually drifting farther away from the present pole with older rocks. While most scientists attributed these observations to the gradual movement of the magnetic pole over time, some individuals, such as S. Keith Runcorn, proposed a reverse explanation, in which the magnetic pole remains fixed and the continents move instead (Runcorn, 1965).

An accumulation of depth-sounding data from across the world's oceans allowed scientists to overcome some of the challenges of the underwater environment and finally map the broad features of the seafloor. This included the discovery of the "Great Global Rift" that was interpreted by Bruce C. Heezen and Marie Tharp to have similar characteristics as the exposed extensional rifts in Iceland and eastern Africa (Heezen, 1960; Tharp, 1982). Even though new seafloor was found to be created in the ocean basins, the cause of this rifting, or *seafloor spreading*, remained debated. Two American scientists, geophysicist Robert S. Dietz and navy admiral and geologist Harry H. Hess, interpreted the oceanic rifting as the top part of massive convection cells within the Earth's mantle

(Dietz, 1961; Hess, 1962). Although Dietz was the first person to publish and to use the term “seafloor spreading,” the discovery of seafloor spreading is credited to Hess, because he circulated drafts of his paper, titled “History of Ocean Basins,” before Dietz’s publication. These two papers were the first attempts within the published literature to present continental drift and seafloor spreading as the main ideas of a unified concept: *plate tectonics*. Ever since, plate tectonics has been used to provide a framework for understanding the geological processes that shape the Earth’s surface.

Important evidence for seafloor spreading was observed in the rocks of the oceanic plates. World War II (1939–45) spurred the development of airborne and shipborne magnetometers, and these devices detected a background pattern of periodic variations in the magnetic field as they traversed over the oceans. These imprinted “*magnetic stripes*” were recognized as variations in the magnetic properties of the basaltic rocks that composed the seafloor. Such horizontal sequences of alternating magnetic orientations on the seafloor were more difficult to understand than the observed vertical sequences in continental basalts. However, after Hess and Dietz published their ideas about seafloor spreading, it was Fred J. Vine and Drummond H. Matthews, in particular, who suggested that the magnetic stripes could be interpreted as a record of basaltic rocks. The record reveals the creation of rocks at MORs where they sample the magnetic field orientation at that time, followed by their subsequent transportation away from the ridge by seafloor spreading (Vine and Matthews, 1963).

Indeed, the periodic “normal” (like today) and “reverse” flips of the magnetic field create the magnetic stripes, which are observed to run parallel to the MORs and are symmetrical about the central rift (see Fig. 1). Moreover, by relating the pattern of magnetic stripes on the seafloor to the dated sequence of magnetic polarity reversals that are determined from continental rocks, the age of the seafloor can be determined.

Global seafloor age observations provide a great deal of information about how the seafloor spreading system works kinematically in nature. For example, the divergent spreading along MORs (see Fig. 2) was shown to end abruptly in some locations. Such discontinuities were shown by J. Tuzo Wilson to be caused by another type of fault—a *transform fault* (Wilson, 1965). These faults, which can occur within continental and oceanic crust, accommodate the side-to-side shear motion (see Fig. 2). In oceans, transform faults can laterally offset spreading ridge segments. Long, linear features on the seafloor (sometimes thousands of kilometers in length), known as *fracture zones*, are the result of past transform motion but as they are located on the same plate, they do not exhibit relative motion across them.

With the recognition of zones of spreading (i.e., plate production) and transform motion (i.e., plate translation), zones of compression (i.e., plate destruction) become inevitable given the necessity to preserve the constant, spherical surface area of the Earth. Initially Hess thought that convergence within continental areas could achieve this balance, and indeed some mountain ranges (such as the Alps and the Himalayas) result from such convergence (see Fig. 1). However, Jack Oliver and Bryan Isacks examined the transmission of seismic energy from deep earthquakes through the mantle to the surface and found that a 100-km-thick zone of anomalous mantle resides beneath the Tonga-Kermadec island arc in the South Pacific (Oliver and Isacks, 1967). This zone is seismically active and the seismic energy was found to travel faster through it than through other parts of the surrounding mantle. After neighboring parts of the Pacific basin also confirmed this observation, the two authors proposed that the Pacific plate was indeed being dragged down into the mantle beneath the island arc in its entirety. Such convergent plate boundaries, which are now referred to as *subduction zones* (see Fig. 2), consume the oceanic plates and recycle them into the mantle interior. The occurrence of subduction also explains the *Wadati–Benioff zones* (Wadati, 1935; Benioff, 1949), which are zones of aligned, deep earthquake hypocenters occurring beneath overriding plates. These seismic zones, named after the seismologists who discovered them in the 1950s, are a result of the bending that the subducting plate undergoes in order to descend into the mantle.

The presence of three boundary types—spreading, transform, and subduction (see section “Plate Boundaries”)—suggested early on that the global surface deformation is concentrated to narrow zones that separate the mostly rigid and coherently moving blocks of lithosphere. The Earth’s surface is, as W. Jason Morgan showed, composed of about a dozen or so of these rigid units (the precise number and definition of such plates is a matter of some disagreement among geologists) (Morgan, 1968). These are the *tectonic plates*, and their relative surface motion is called *plate tectonics*.

The plate tectonic revolution of the 1960s represented a major upheaval in the geosciences. However, by the end of the 1960s, the major elements of the kinematic theory of plate tectonics were already in place, namely: Rigid plates that move at speeds of a few centimeters per year across the surface of the Earth and are separated by different types of narrow plate boundaries. The tectonic plates are created at MORs. Spreading occurs in all major ocean basins around the world and serves, for example, to widen the Atlantic Ocean basin as North and South America move away from Europe and Africa. The surface plates disappear at subduction zones. Subduction occurs, for example, around the periphery of the Pacific Ocean, which accommodates the shrinkage of that basin. Oceanic plates age as they move from spreading ridge to subduction zone, a process that typically requires 100–200 My. Plate tectonics allows the continents to move laterally with respect to each other.

Plate tectonics unifies a multitude of observables at the Earth’s surface through one global concept. It explains the geographical distribution and focal mechanisms of large earthquakes, the proximity of the most explosive volcanism to convergent plate boundaries, the topography of the seafloor, the formation of Earth’s mountain ranges, the dynamic geographic history of the continents, and the long-term transfer of Earth’s interior heat. As a result, plate tectonics has become a solid foundation for scientists’ understanding of Earth dynamics and Earth history.

The Plate System

Various observations, both direct and indirect, provide us with an increasingly clear picture of the present-day structures and kinematics of plate tectonics, and enable us to interrogate the dynamics of the plate tectonic system (section “Dynamics Behind Plate Tectonics”) and its importance for Earth’s evolution and dynamics as a planet (section “The Uniqueness of Plate Tectonics”).

Plate Boundaries

Where does the Earth's surface deform?

One key aspect of plate tectonics is the interplay between the almost rigid plate interiors and their almost resistless plate boundaries. While the plate motion is translated through strong plate interiors, it is the weak plate boundary regions that localize the inter-plate deformation and ultimately allow for the plate motion in the first place. All three plate-boundary end-members are crucially dominated by temporally evolving, three-dimensional dynamics.

Spreading ridges, the origin site of the oceanic plates, are divided horizontally into multiple, almost perfectly straight ridge segments that are laterally offset to neighboring segments via transforms (see Figs. 1 and 2). With regard to plate tectonics, an MOR system (e.g., Parsons, 1981) initializes the oceanic lithosphere and therefore strongly controls its later evolution. Ridges are rapidly evolving systems characterized by strong lateral gradients in geophysical properties, both normal and parallel to the ridge axis (e.g., Magde et al., 1997).

Transform boundaries, the side guides of the oceanic plates, connect spreading ridges with subduction zones (see Figs. 1 and 2). While transform faults might stabilize plate motion, they are also an important source of complexity not only, but particularly in relation to, spreading ridges (e.g., Weatherley and Katz, 2010; Gerya, 2012).

Subduction zones, the drivers of the oceanic plates, usually have a curved shape, and accommodate the single-sided vertical sinking of oceanic plates below upper (or overriding) plates (see Figs. 1 and 2). The subduction zone is probably the best studied species of plate boundaries, not only due to its importance for plate dynamics but also due to its incredible complexity and diversity (see Cramer et al., 2019 and references therein).

Continental vs. Oceanic Plates

How old are the different types of plates?

From a bird’s eye perspective, about a dozen major plates can be identified on the Earth’s surface, bound by obvious surface marks of the plate boundaries (see Fig. 3). A single primary characteristic divides all plates into two classes: Plates that contain some continental parts (e.g., the Eurasia plate), and plates that do not, i.e., are only oceanic (e.g., the Pacific plate). There is no major plate that is purely continental, since it contains at least some small portions of oceanic lithosphere.

The continental portions of the lithosphere are distinct in terms of their surface elevation, rendering them to literally stand out. Continental plates are, as a whole, compositionally lighter and have a thicker root extending deeper into the mantle underneath than oceanic plates. Not unlike an iceberg, this makes continents “float” higher on top of the mantle than their oceanic counterparts, including above sea level. The deep roots of continents may invoke a drag effect, which will slow the horizontal motion of plates with significant continental landmasses (van Summeren et al., 2012). Such plates (i.e., the North American, South American, African, Eurasian, and Antarctic plates) move only 1–4 cm/a, significantly slower than the global average. The continental plates are old; they are resisting portions of the lithosphere and remain at the surface of the Earth. The oldest rocks can therefore be observed on old continental interiors such as the Greenland, Pilbara (Western Australia), and Kaapvaal (South Africa) cratons over 3.5 billion years ago (Laurent et al., 2014). When and how these continents formed at the surface is to some extent still unclear.

The oceanic portions of the lithosphere tend to hide below the sea level, because oceanic plates are, as a whole, compositionally denser than continents. Plates that are dominated by oceanic lithosphere (i.e., the Pacific, Nazca, Cocos, Philippine Sea, Indian, and Australian plates) tend to be bound by all three plate boundaries, since they are constantly created at spreading ridges, move along their neighboring plates at transform boundaries, and are sinking back into the mantle at subduction zones. Such plates tend to move between about 5 and 10 cm/a, faster than other plates because the pull force from their subducting slabs speeds their motion (Conrad and Lithgow-Bertelloni, 2002). Because the oceanic plates become dense and heavy as they age, and also due to space constraints on Earth, the oceanic plates only reach a maximum age of around 200 My before they subduct and disappear from the surface. The oldest oceanic lithosphere today is around 180 Ma (where Ma stands for millions of years ago), although some older fragments (up to 340 Ma) have been found in the Mediterranean (Granot, 2016). Because they are constantly recycled into the planetary interior, oceanic plates are the surface expression of the relentlessly convecting mantle.

What Are the Plates?

What is the extent of the plates? Do they have a clearly defined base?

The surface plates are by no means simply thin, homogenous sheets spanning the surface of the Earth. The plates have variable thickness reaching from almost no thickness at spreading ridges, where they are created, up to about 300 km thickness beneath old continental cratons. Moreover, it could be considered that some plates even extend far below the surface trenches of subduction

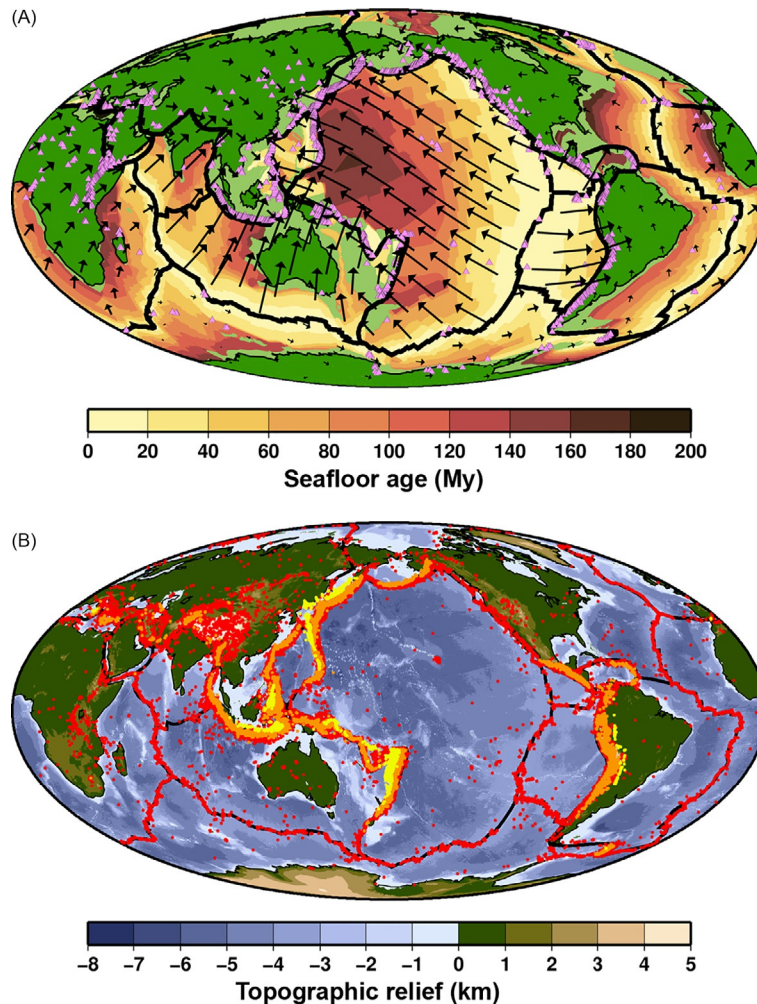


Fig. 3 A horizontal (map) view of the present-day Earth's plate system. Shown are (A) the 13 major tectonic plates on the modern Earth (roughly spiraling counter-clockwise inward: Eurasian, Arabian, African, Antarctic, South American, Caribbean, North American, Philippine Sea, Indian, Australian, Pacific, Nazca, Cocos, and Juan de Fuca plates), their relative motions (*arrows*, with the largest arrow near Central America representing about 10 cm/a) and boundaries (*black lines*) (DeMets et al., 1994), the locations of recent volcanism (*pink triangles*, from the Global Volcanism Program (2013)), and ages of the seafloor (*background colors*, from Müller et al. (2008)), and (B) topographic relief of the solid portion of the Earth (*background colors*) and earthquake locations and depths (*red, orange, and yellow dots* indicate shallow, intermediate, and deep earthquakes, with depth ranges of 0–60 km, 60–300 km, 300–700 km, respectively, from the Earthquake Hazards Program (2017)).

zones, extending for thousands of kilometers into the mantle (Fig. 1), where they are finally merged into the surrounding mantle material. These sinking portions of plates are commonly referred to as *subducted slabs*. In addition to the traditional horizontal view, a vertical perspective on the plate system is therefore crucial to fully understand plate tectonics.

Determining the exact depth of plates is not straightforward and depends on how they are defined. There are various ways to distinguish a plate from the mantle below. Major plate discriminators include composition, temperature, material strength, and elastic integrity. Lighter crustal rocks typically extend up to 20–50 km depth on continents, and up to 5–10 km deep for oceans. The mantle rocks beneath the crust, referred to collectively as the *lithosphere*, are usually also considered part of the tectonic plate, and may have a distinct composition from the mantle beneath it, especially for continents (Shapiro et al., 1999). The plates themselves are defined based on their rigidity and internal coherence, which relates to their material strength. For oceanic plates, material strength is associated with temperatures, with rocks that are cooler than 1000–1200 °C being strong enough to remain structurally part of the lithosphere. Such temperatures reach almost to the surface near the MORs, but are found at depths of 100 km for seafloor that is 80 My old and older (Ritzwoller et al., 2004). Rocks must be even colder, and therefore shallower, to support elastic stresses over sustained periods without relaxing. For oceans, the elastic thickness of the lithosphere may extend to about 30–40 km depth, for continental regions there is greater variation, ranging from only about 10 km or less for geologically younger lithosphere to more than 100 km in older, colder, and drier cratonic areas (Tesauro et al., 2012).

As with pinpointing the plate's thickness, a similarly challenging exercise is the determination of the plate's lateral end. While on one end, the spreading ridge is well defined, it becomes more elusive on the opposite end, in the sinking portion of the plate. Plate

bounding faults at the submarine trenches mark the extent of the oceanic plate at the surface, but the structurally coherent plate follows the slab down into Earth's interior (Fig. 1). This sinking plate portion (*slab*) exhibits various processes that work together to disintegrate the plate within the deep mantle over time. High temperatures decrease the material strength, which leads to mechanical abrasion of the plate. Structural- and flow-induced mechanical deformation of the slab leads to a reduction in overall cohesion, which can induce fractures and even slab-scale tears. The impact of increased temperature and deformation eventually leads to break-offs of the slab at depth, which might mark the destructive end of the oceanic plate. In this respect, in addition to a broad spatial view, a long-lived temporal window is necessary to capture the dynamics of the plate system.

Earthquakes and Volcanoes

How does plate tectonics operate on human timescales? Can we feel and see plate motions?

Even though the plates move a few centimeters per year, movement at their boundaries is often more accurately characterized by a stick-slip kind of motion, where large distances are covered in a very short amount of time (a few seconds) in between somewhat longer periods (a few hundreds of years) with minimal displacements. These short, dramatic ruptures happen over seconds, can displace plate portions by several tens of meters, and manifest themselves via earthquakes. *Earthquakes* are the reaction of the elastic medium that surround fractures, which are the zones of rupture: A large amount of the energy of a rupture is released by elastic deformation, which propagates outward through the surrounding rocks, causing seismic waves that have the potential to shake the surface of the plate and cause catastrophic damage to geologic surface morphology and also human infrastructure.

Earthquakes are most likely to originate at plate boundaries, where most of the plate deformation occurs. Indeed, the earthquake locations can be seen to illuminate the plate boundaries, as well as zones of more diffuse deformation within plate interiors (see Fig. 3B). Subduction zones, where the cold lithosphere protrudes deeply into the upper mantle, are also the location of the deepest earthquakes, which have been observed down to nearly 700 km depth (Fig. 3B). Subduction zones are also where the most energetic earthquakes occur on the planet. The associated ground shaking, landslides, and tsunamis that arise from such "megathrust" earthquakes can be especially destructive.

From a scientific point of view, the seismic waves associated with earthquakes are useful as they provide key insights into the structure of Earth's interior. There are different types of seismic waves, which propagate through rocks in different ways and speeds. Generally the seismic waves travel more slowly in hot, less dense regions and faster in cold, dense regions, and thereby generate a scan of the thermal, and to some extent the compositional, structures in the mantle. The field of seismic tomography uses these seismic waves to provide models that represent, to first order, the 3-D structure of the Earth's interior. These models highlight the dynamic diversity of oceanic plates currently sinking through the upper, middle, and lower mantles.

In the upper mantle, it has become clear that subduction is single-sided and asymmetric (Wadati, 1935; Benioff, 1949), with the entire thickness of a downgoing oceanic plate diving beneath an overriding plate. In the mid-mantle, the sinking plates are often deflected at the upper-mantle transition zone (between 410 and 660 km depth), where some plates have become more horizontal and appear to lie on this compositional boundary, while others dip straight through it into the lower mantle (between 660 and 2891 km depth) (Fukao and Obayashi, 2013). There, in the lower mantle, the resolution of the seismic tomography models becomes coarser, but still indicates that the sinking plate portions are folded, thickened, and often detached from their parent plates above (Fukao and Obayashi, 2013).

The dynamics of oceanic plates not only make the Earth tremble but they also cause magma from Earth's interior to be ejected onto the surface or just below it. *Volcanoes*, the structures through which this usually happens, represent another major natural hazard to humankind. The hazard can be on a local scale with lava flows and pyroclastic bombs, on a regional scale with shockwaves and pyroclastic flows, or even on a global scale with dramatic climatic changes due to volcanic aerosols ejected all the way up into the stratosphere and from there all the way around the globe. Earth's most dangerous volcanoes are located atop subduction zones; the sinking plates drag volatiles into the mantle, where they promote both melting and explosivity of the resulting volcanism. Explosive volcanoes thus outline the occurrence of subduction (Fig. 3A), as in most regions around the Pacific Ocean, which is fittingly called "the Ring of Fire."

Volcanoes, like earthquakes, can be a useful source of information about the Earth's interior. The magma that reaches the surface can be sampled and, depending on its composition, can provide critical information about the chemical composition of its source region. Indeed, several studies have identified several other sources for volcanism besides subduction-generated volcanism. For example, MORs host nearly constant low-intensity volcanism as seafloor spreading exposes hot mantle rocks to seawater (see Fig. 2). Additionally, plumes of hot mantle rocks rising from the deepest mantle have also been identified, producing more effusive (less explosive) volcanism that often erupts within plate interiors, such as at Hawaii (see Fig. 1). Indeed, a variety of processes may produce volcanism at a variety of "hotspots" that form away from the plate boundaries (Courillot et al., 2003). Such processes may be responsible for producing the many thousands of seamounts that have been discovered recently across every ocean basin (Conrad et al., 2017).

Reconstructed Surface Kinematics

How have the various plates moved across Earth's surface? When did the Atlantic open up?

The relative motion of plates can be reconstructed using various present-day observations. However, the further back in time the reconstructions are extended, the more uncertain they become. *Palaeomagnetism* provides a key constraint on past positions of the

plates (see section “The Discovery and Development of Plate Tectonics”). The individual rocks of the plates register not only the polarity of the magnetic field, but crucially also its inclination. Despite frequent polarity reversals, the overall pattern of the magnetic field—a dipolar field with field lines streaming out of one of the Earth’s polar regions, along and around the equator and into the opposite polar region—has remained the same through most of Earth’s history. The angle of these magnetic field lines with the Earth’s surface is called the *magnetic field inclination*, and is always steep (around 90 degrees dip) at the poles and is less inclined toward the equator, where it becomes horizontally aligned (around 0 degree dip) with the surface. As with the tape recorder of magnetic polarity, the inclination of the magnetic field can also be preserved at the time of rock formation. In combination with accurately dating the rocks (i.e., determining their absolute age), the magnetic field inclination can be reconstructed through time, and with it, the latitudinal position of the given rocks and their parent plates (see Fig. 4).

While providing a plate’s latitude back in time, palaeomagnetic data do not constrain the longitude. Indeed, uncertainty in longitude presents a major obstacle to the construction of reliable reconstructions of plate motions of the past (Torsvik et al., 2008). Furthermore, palaeomagnetic observations are mostly only available for continental rocks—the oceanic plates between the continents must be reconstructed with other data.

The observed ages of the present-day seafloor (see Fig. 3) tell us how the oceanic plates have moved relative to each other during recent geologic history. The Atlantic Ocean, which has experienced minimal subduction, records the motions of North and South America away from Eurasia and Africa since opening of this basin began approximately 180 Ma. Information about seafloor in Pacific Ocean (or more specifically the basin that it describes; today it is made up on numerous plates like the Nazca, Pacific, and Cocos plates), however, is and has been constantly lost to subduction, which makes tectonic reconstructions of that basin increasingly uncertain moving backward in time. Some details about the Pacific basin’s lost tectonic plates have been preserved in the geologic structures along its margins. Such constraints, when combined with palaeomagnetic data from the continents, allow reliable plate reconstructions to be extended back to around 400 Ma (Domeier and Torsvik, 2014; Matthews et al., 2016; Fig. 4).

Dynamics Behind Plate Tectonics

Plate tectonics is the surface expression of an active mantle interior that is in constant motion. Thus, to more fully understand plate tectonics, we need to understand the time-dependent processes occurring deep within our planet, and the forces that arise from

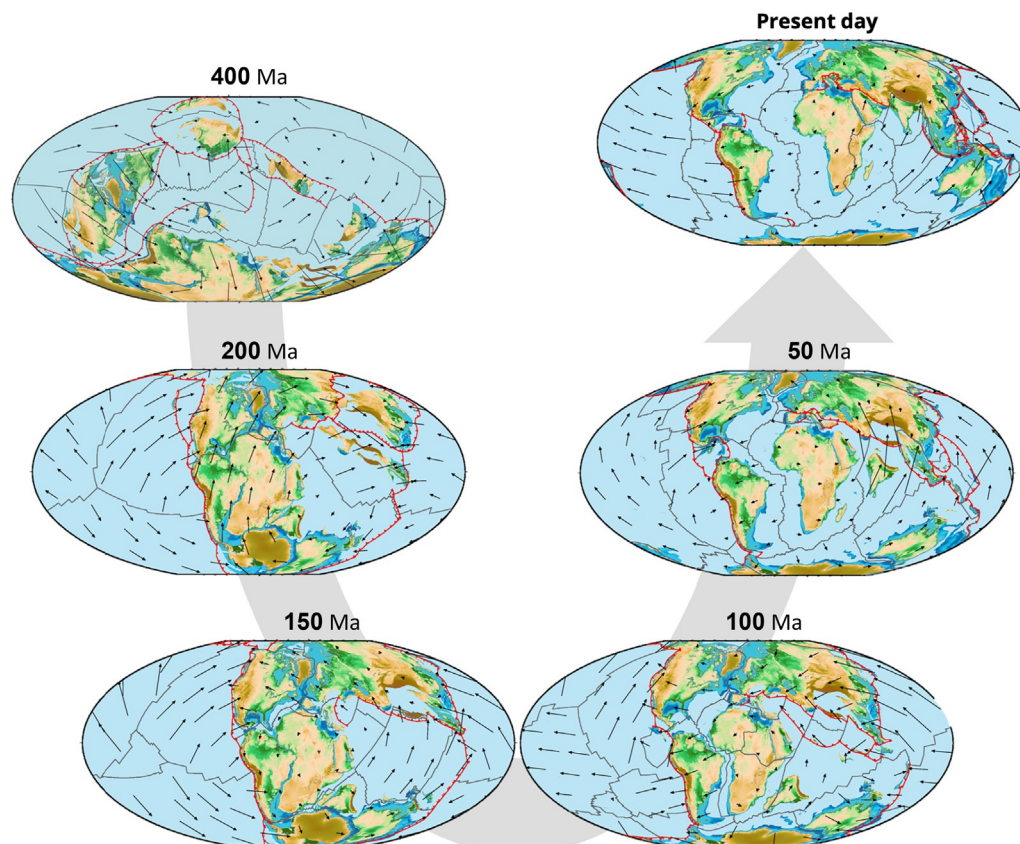


Fig. 4 Plate reconstruction. Shown is the reconstructed horizontal surface motion of oceanic and continental plates on the Earth back to 400 Ma using the plate reconstruction models of Domeier and Torsvik (2014) and Müller et al. (2016).

them. However, because the mantle moves so slowly, direct and indirect observations of the planetary interior provide us with only a present-day snapshot of an inherently dynamic Earth. To grasp the long-term geodynamic evolution of such a developing planet, it is crucial to build knowledge and understanding beyond today's plate configurations. Basic physics, and models based on it, provide a key tool to bridge and extend the discrete bits and pieces of information gained via observations.

Plate Motions as Part of Mantle Convection

Are the oceanic plates a part of something bigger?

About 4.5 billion years ago, the Earth formed as the result of the collision of numerous rocky and metallic particles and bodies. These collisions, and the sinking of dense iron metal into the metallic core of the new planet, produced an abundance of heat within the Earth. Adding the heat produced by radioactive decay of uranium, thorium, and potassium within the planet's rocks results in a large temperature gradient between the Earth's hot interior and the cold outer space. This temperature gradient powers Earth's interior dynamics, named *mantle convection*, of which plate tectonics is simply the surface expression.

Earth's rocky mantle, which extends to the *core-mantle boundary* at 2860 km depth (see Fig. 5), transfers heat by physically moving the rocks that contain the heat in a process called convection. While rocks near the planet's surface cool and become more dense, rocks that lie beneath them are hot and lighter. Eventually, surface rocks become dense enough to sink into the mantle's interior, forming a mantle downwelling and are replaced by a mantle upwelling elsewhere (see Fig. 6).

This overall vertical transport of hot rocks upward and cold rocks downward efficiently transfers heat out of the mantle, but it requires ductile deformation of mantle rocks, which only occurs over millions of years. This constant deformation takes the form of convection cells within the mantle interior, in which mantle rocks draw heat upward as they cycle between zones of upwelling and zones of downwelling. Near Earth's surface, rocks tend to move away from zones of upwelling and toward zones of downwelling. These surface motions are manifested on Earth as plate tectonics (see Fig. 5).

Ocean-Plate Tectonics

How do the plates interact with the mantle?

The plates at our planet's surface move the way they do due to a complex interplay with the mantle; the three plate boundary end-members therefore play a crucial role in connecting the surface and deep. The more subduction boundaries there are, the faster a plate tends to be (e.g., Forsyth and Uyeda, 1975), and the more spreading boundaries there are, the more heat is lost. Global plate direction rearrangement events seem to be rare, which indicates that the plates are not only driven, but also stabilized and guided by their plate boundaries. How this interplay between plate boundaries, plate interiors, and the surrounding mantle acts on the long term is still not fully understood, even though it is a key aspect of the Earth Sciences. As such, it is necessary to further inspect what defines, controls, and characterizes the oceanic plates and their dynamics, which is also referred to as ocean-plate tectonics (Cramer et al., 2019).

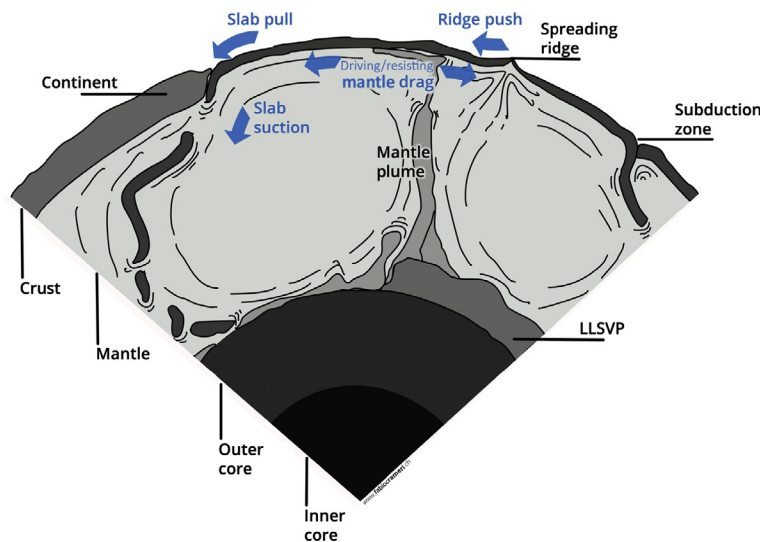


Fig. 5 The oceanic plate as part of whole-mantle convection. Illustrative vertical cross-section showing the oceanic plate sinking and destructing on its way down into the deep mantle, whereas hot mantle plumes next to large-low-shear-wave-velocity provinces (LLSVPs) form and rise back to the surface. The major forces acting on plates are shown in blue, with slab pull and ridge push acting as driving forces, and mantle drag exerting either a driving or a resisting force depending on the motion of the plate relative to that of the underlying mantle. Mantle flow patterns thus result from the combined influence of moving surface plates, sinking slabs (which drive slab suction), and rising plumes. Thicknesses of individual layers and structures are not perfectly to scale.

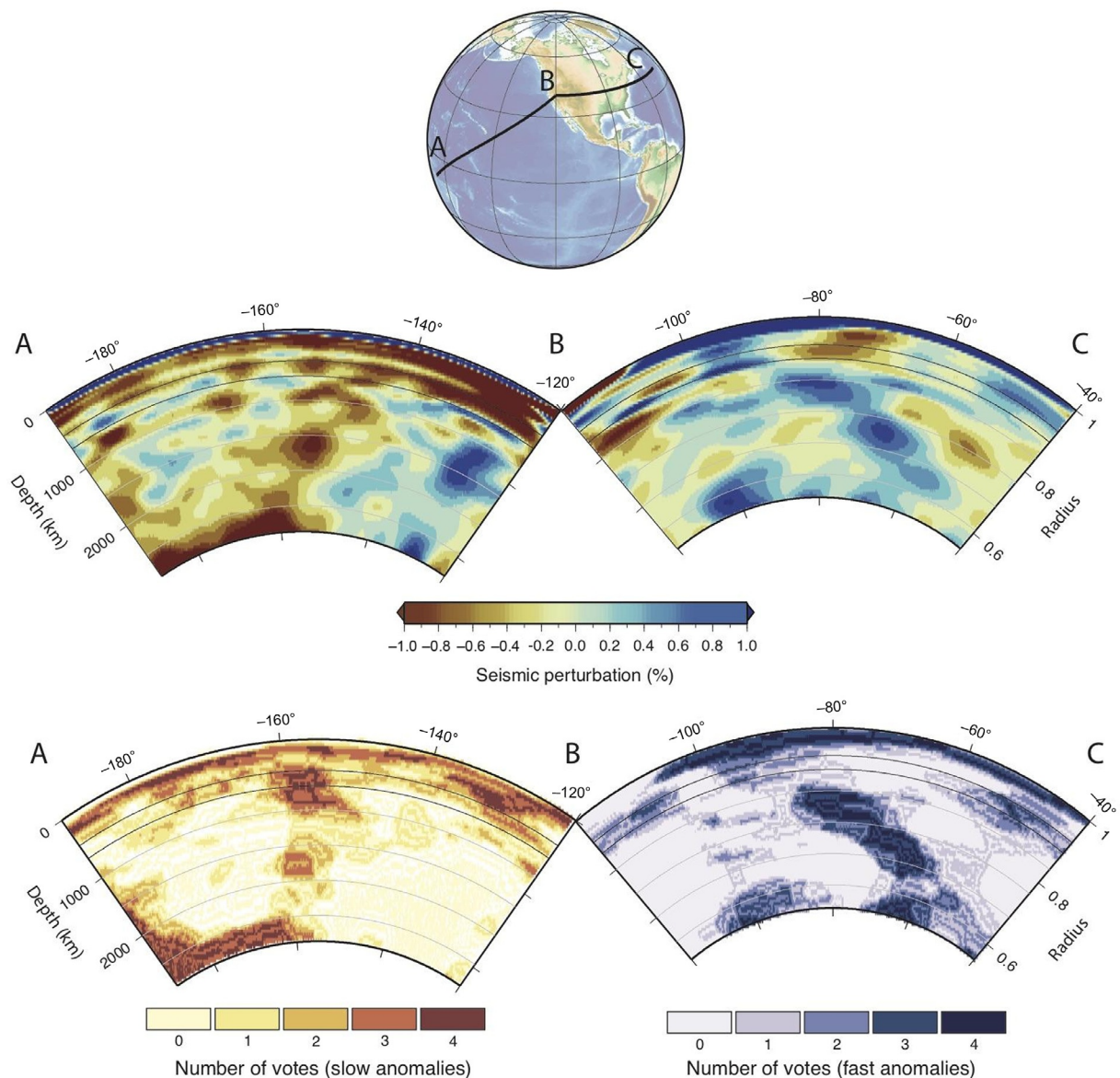


Fig. 6 Seismic tomography of the Earth's mantle. The oceanic plate as part of whole mantle dynamics with (A–B) hot zones of upwelling, here centered on the Hawaiian plume (seismically slow perturbations, *red*) and (B–C) zones of downwelling, here associated with the Farallon plate under North America (seismically fast perturbations, *blue*) as seen through indirect seismic observations. Top row shows the S4ORTS tomography model (Ritsema et al., 2011), which displays both seismically fast and slow areas. Bottom row shows only the slow (A–B) and fast (B–C) domains respectively, as mapped for a combination of four different tomography models (where the number of votes correspond with how many constituent tomography models agree) (Shephard et al., 2017; Shephard et al., 2019; bottom row).

Ocean-plate formation and cooling

While continental lithosphere remains at the Earth's surface and records an ancient history associated with its long journey across the planetary surface, the oceanic plates are more ephemeral features in geologic history. As the plates move away from the MORs, they cool slowly, losing heat to the ocean or atmosphere above them. This cooling represents the primary mechanism by which the Earth loses heat from its interior. Indeed, most heat escapes the Earth's mantle via the oceanic plates. Around 70% heat loss is attributed to the oceanic plates, while the small remaining part of around 30% is attributed to continental plates (e.g., Jaupart et al., 2015). To be more specific, most of the heat escapes the planet at the spreading ridges and their ridge flanks: A whopping 75% of the oceanic heat loss occurs in oceanic plate portions younger than 67 My, while only 25% of it is lost through the remaining, older oceanic plate portions (Davies and Davies, 2010).

The cooling also causes the plates to become thicker as they move away from the ridge, because the thickness of the cold and rigid layer that comprises the plates increases as the plates lose heat. On the flanks of the MORs, the plate thickness may only be a few tens of kilometers, while the thickness may increase to 100 km or more for the oldest lithosphere. The extra heat beneath the

ridges causes the upper part of the mantle to be less dense than it is under older lithosphere. As a result, the ridges ride high above the rest of the seafloor, just as the low-density continents are elevated above the oceans (see Figs. 1 and 3B). These elevated ridges, which transmit heat from the interior more rapidly than any other geologic feature, are an enduring and characteristic emblem of plate tectonics.

Ocean-plate destruction

Subduction zones control plate speed, are single-sided, with only one of the two colliding plates sinking asymmetrically into the mantle, and are intrinsically arcuate from a bird's eye view (see Figs. 2 and 3). The single-sidedness arises due to a strong strength contrast between the sinking plate and the plate interface, and an efficient lubrication effect which decouples the two colliding plates (Cramer *et al.*, 2012). The arcuate shape of sinking plates and their related subduction zones are *not* a result of what has been called the "Ping-Pong ball effect," but in fact due to the sinking plate's surrounding mantle material and the induced flow of it (Cramer and Tackley, 2014). Sinking plates tend to retreat and thereby move mantle material behind them around the plate edges to their front side (Funicello *et al.*, 2003, 2004). This induced mantle flow deforms and curves the sinking plate naturally to become arcuate.

The Forces Acting on the Plates

What drives the plates; what slows them?

Understanding plate dynamics necessitates understanding the forces acting on the system. To describe the forces, one has to first distinguish the oceanic plate portions, which are the intimate part of mantle convection, from the continental plate portions, which remain at the surface and do not take part in whole-mantle overturn. Various forces, internal and external, act on the plates and their relative importance varies depending on location and time (see Fig. 5). The key driver for oceanic plates is usually their sinking plate portion, the subducting slab, which exerts the dominating force on the surface plate called *slab pull* (Forsyth and Uyeda, 1975; Davies, 1981; Conrad and Lithgow-Bertelloni, 2002; Fig. 5). Not all plates have sinking plate portions attached to them (e.g., the South America plate), which results in other forces acting as primary drivers of the plate's horizontal surface motion.

Another driving force is attributed to spreading ridges. When plates are formed at spreading ridges, they are thin and light compared to old plate portions closer to subduction zones. Due to the fact that both sides of the plate (in fact all the plates) are floating on the same pool of slowly deforming mantle material, lighter parts are pushed up further than heavier parts, similarly to a small versus a big floating ice cube on water. Spreading ridges are therefore higher (or further away from the gravitational center of the Earth) than older portions of the plate near subduction zones. This topographic difference causes a *ridge push* that forces the plate from the elevated spreading ridge toward the subduction zone (see Fig. 5). Generally, it is thought that the ridge push force is much smaller than the slab pull force (Lithgow-Bertelloni and Richards, 1998).

Yet another important force on the moving plates comes from below. This *basal traction force* (or *mantle drag*; see Fig. 5) arises from the mantle beneath the plates, which is slowly moving but not necessarily with the same direction and speed as the surface plate. The viscous interaction between the plate and mantle flow can act as either a driving or resisting force on plate motion. If the plate is moving faster than the mantle, then the basal tractions will tend to act as a drag force on the plate, resisting its motion. This is generally the case for plates driven by slab pull, which usually propels these plates more rapidly than the mantle below them flows. On the other hand, if the mantle is moving faster than the plate, then it tends to drag the plate along with its motion, generating basal tractions that act as the dominant driving force for this plate. This is generally the situation for plates without major attached slabs (e.g., the North American, South American, Eurasian, and African plates). These plates all move more slowly (see Fig. 3) than plates with a large slab pull force (e.g., the Indian, Australian, Philippine Sea, Pacific, Nazca, and Cocos plates).

Gravity acting on the cold, dense slabs of subducted oceanic plates provides the largest energy source for mantle convection, and thus represents the ultimate primary driver of plate motions. The slab pull force transmits part of this driving potential directly to the subducting plates, which support part of the weight of slabs—much like a tablecloth supports the weight of its hanging portion. However, the mantle material around each slab also supports some of its weight, and this component drives flow in the surrounding mantle, similar to the way that a rock sinking slowly in honey would also drive flow of the honey. This component, sometimes called *slab suction* (see Fig. 5), tends to drive the flow that draws the plates around it toward the slab (via the basal traction on these plates). The same suction force acts in the trailing water of a sinking ship, which is why you are advised to try and swim out horizontally before finding your way up to the surface again in such a scenario. On Earth, a slab sinking down into the deep mantle excites flow in convection cells on either side of it. The cell beneath the oceanic plate moves together with the trailing plate portion, which is driven rapidly by slab pull toward the subduction zone. The cell beneath the overriding plate also drives mantle flow toward the subduction zone, but the surface plate in this case moves more slowly because it is driven only by basal tractions and not also by slab pull. It is thought that the uppermost 300–600 km of a slab's length is sufficiently coupled to the surface plate to drive direct slab pull; the rest of the slab (including its lower mantle portion) is thought to be supported by the mantle, and drives mantle flow directly (Conrad and Lithgow-Bertelloni, 2002).

Besides basal tractions that drag on plates, key resisting forces include internal and external friction on the plates. The *plate's internal friction*, the plate's resistance to deform, acts predominantly at subduction zones, where the whole plate needs to significantly bend downward in order to underthrust another, the upper plate. An additional external resisting force arises in form of *inter-plate friction* at the plate interface of the subduction zone, and similar frictional resistance may be exerted between neighboring plates at transform faults.

It becomes clear that a large driving force is necessary to overcome the cumulative resistance to plate motion. This is usually provided by slab pull. However, how to initiate the sinking of a plate in the first place, with no pre-existing slab and slab pull, appears difficult and is, indeed, still a major unanswered question of the Earth Sciences (see section “Maintenance”).

The Uniqueness of Plate Tectonics

To better understand a dynamic system like the Earth—with its apparently unique evolution featuring a plate tectonics mode of mantle convection—it is pivotal to have comparable planetary systems. While there are only a handful of comparable, rocky planetary bodies within reach, studying these planetary bodies and understanding how and why they evolved differently provides key information about the Earth itself.

Plate Tectonics as One Style of Convection

Are there different styles of mantle convection? Is plate tectonics unique?

Most planetary bodies larger than the Earth's moon are thought to be convecting internally, but the surface expression of this convection varies strongly. The surfaces of Mars, Venus, and Mercury are thought to be old and stationary, which indicates that the rocky mantles of these planets are convecting beneath a stagnant layer of rock, a stagnant lid, that experiences little deformation. Excluding the *stagnant-lid mode* of mantle convection, the term “plate tectonics” encapsulates a large variety of potential mantle convection surface styles, including “ridge-only mode,” “inefficient-subduction mode,” “episodic-lid mode,” “mobile-lid mode,” and “blob-like downwelling mode.” All these modes enable a mobile planetary surface through stresses induced by the convecting mantle.

- *The ridge-only mode* (Rozel et al., 2015) is characterized by surface plate deformation with distinct spreading ridges but no Earth-like subduction zones. Instead, plate convergence is accommodated by broad zones of plate shortening and thickening and subsequent convective and thermal removal of plate material at the plate base of the thickened convergence zone.
- *The inefficient-subduction mode* (Davaille et al., 2017) is suggested for mantle convective systems like present-day Venus where sinking plate portions are present, but not effective enough to pull the trailing plate portions significantly to create other plate boundaries.
- *The episodic-lid mode* (e.g., Rolf et al., 2018) is a combination of a temporary stagnant-lid phase and a highly efficient mobile-lid phase, which is also suggested for Venus. The mobile-lid phase is believed to recycle most of the surface plate in a rather catastrophic overturn event (e.g., Crameri and Tackley, 2016), as may have happened on Venus over 500 Ma.
- *The mobile-lid mode* (e.g., Mallard et al., 2016) reflects the present-day Earth type of surface mobility (i.e., Earth-like plate tectonics), with all three well-defined types of plate boundaries and significant relative plate motion. The mobile-lid mode continuously recycles old oceanic lithosphere.
- *The blob-like downwelling mode* (Crameri and Tackley, 2015) is believed to occur for hot planetary interiors with weak surface plates. The weakness of the surface boundary layer causes a stronger viscous coupling with the underlying, flowing mantle, which results in more and more regular downwelling and with it, surface plate recycling.

All these strongly differing dynamic modes of mantle convection and surface mobility are tightly linked to the thermal evolution of the planet and reflect the most efficient way for a given planet to move heat from its interior to outer space. Additional global heat transport mechanisms like the *heat-pipe mechanism* (e.g., Moore and Webb, 2013) do interact in some circumstances strongly with the outlined dynamic modes of mantle convection.

Mixed modes

A planet may switch from one tectonic style to another during its history, for example, as it cools (O'Neill et al., 2016). It may also feature multiple modes of convection at the same time, for example, if a planet has a heterogeneous surface or geographically diverse heating and cooling patterns. The Earth's style of tectonics, for example, could be considered to combine *ocean-plate tectonics* (Crameri et al., 2019), in which oceanic lithosphere subducts into the planetary interior, with convection beneath smaller buoyant and rigid lids (continents). In another example, a tidally locked *exoplanet* (an astronomically detected planet outside of our solar system) should be heated by stellar radiation only on one side. This heating may lead to diffuse deformation of the planetary surface on that side, but plate tectonics and subduction on the opposite (cold) side (van Summeren et al., 2011).

Consequences

Because of its plate tectonic mode, the Earth's surface is not a dynamically closed system; in fact, it is only the uppermost part of a global, whole-mantle flow system. This has important consequences for the planet as a whole. The oceanic plates at the surface are regularly recycled, including the carbon-bearing sediments and water-bearing minerals. This recycling has not only important consequences for Earth's surface environment but also the long-term composition of the mantle interior. The sinking plates that have been cooled at the surface for some tens of millions of years efficiently cool the hot mantle, while also driving flow in their surroundings. The subduction-induced mantle flow enables significant mixing of materials within the Earth's mantle.

The surface recycling inherent to plate tectonics causes our planet to be more geologically active at the surface compared to stagnant-lid planets such as Mars. This activity tends to erase the geologic history that is recorded in the surface rocks, particularly those that are recycling into Earth's interior. Some memory of this recycled material is maintained within our planetary interior, and can be linked to the reconstructed history at the surface, perhaps at most back to 200–300 My (van der Meer et al., 2010). Such a recorded history is much younger than we find for other planets such as Venus (surface records 500 My or longer) or Mars (surface records at least 4 billion years; Hartmann and Neukum, 2001). The surfaces of these other planets may more closely resemble Earth's continents in terms of their age, although Earth's actively convecting mantle causes more deformation and volcanism on Earth's continents than we find on other planetary surfaces.

Mantle-Surface Interactions

How does the plate-mantle system impact our surface environment? What volatiles enter the mantle?

Surface topography

The most obvious, direct observable of mantle convection is surface topography. Horizontal and vertical flows within the plate-mantle system form prominent, kilometers-high mountain ranges and kilometers-deep deep-sea trenches (see Figs. 1 and 3A). While localized upwelling and downwelling below plate interiors, and the volcanism that sometimes accompanies it, can cause regional changes in elevation, like continental basins or seamounts, the largest and most extensive topographic relief occurs near plate boundaries (Fig. 2).

Earth's near bi-modal surface topography generally highlights differences in plate nature, with thick, light, and therefore highly elevated continental portions opposing thin, heavy, and therefore deeper oceanic portions. The oceanic plates have a general topographic trend, switching from high topography at the spreading ridges, where they are young and buoyant, to largely flat abyssal plains, to low topography at the subduction trench where they have become negatively buoyant with respect to the underlying mantle. Continental collision, which is a fundamental phase of supercontinent formation, generally results in compression of both colliding continents, resulting in a great mountain belts such as the Alpine–Tibetan orogeny that resulted from collision of Africa and India into Eurasia.

Close to the subduction trench, surface topography displays diverse but characteristic regional features (Cramer et al., 2017; see Fig. 2) including for both ocean-ocean and ocean-continent subduction settings. On the subducting plate, before it enters the trench, the plate deforms across an area known as the *viscous fore-bulge*. The magnitude and geometry of the fore-bulge is mainly controlled by the sinking angle of the shallow downgoing plate portion. After bulging upward, the oceanic plate forms a deep *subduction trench* on its way down into the mantle. Subduction trenches—the location of the actual plate interface between subducting and overriding plates—ring the Pacific basin, including the Marianas Trench, which at its deepest point is around 11 km below sea level. Adjacent to the trench, a *back-arc* sometimes forms on the upper plate, indicating local extension in an overall compressional setting, that is, between the two colliding plates. The subduction zone also features an *island arc*, which is usually overprinted by volcanic activity, and may produce a great mountain belt (e.g., the Andes) or an island arc (e.g., Tonga or the Marianas islands).

Stresses from mantle convection occurring beneath the plates can also produce time-dependent uplift or subsidence of the Earth's surface across broad (continental-scale) regions. This *dynamic topography* is generally positive (uplifting) above mantle upwelling and negative (subsiding) above downwelling. Such topography is thought to significantly deflect both seafloor and continental areas, by up to several hundred meters (Steinberger et al., 2019), and can significantly impact both continental history, for example through river drainage patterns (Shephard et al., 2010), and sea level (Conrad and Husson, 2009).

Volatile cycle

The recycling of the plates that is inherent to plate tectonics has important implications for Earth's interior as well as its surface environment. Of particular importance is the recycling of volatiles such as carbon and hydrogen between the Earth's surface and its interior. Indeed, volatile recycling is so important that it has been suggested to be responsible for allowing plate tectonics on Earth (water) and for maintaining Earth's habitability over geologic time (carbon).

Water can be recycled into Earth's interior at subduction zones. Several minerals within the oceanic plate can become hydrated, incorporating water within their mineral structure. Although some of this water is released by volcanism in the back-arc (and indeed helps to induce this volcanism), some of this water can be transported deep within the mantle (van Keken et al., 2011). Hydrated minerals are thought to store several oceans worth of minerals within the mantle. This water can be released back to the surface by volcanism at MORs and hotspots, but imbalances between the rate of influx at subduction zones and outflux by volcanism can cause sea level change over geologic time (Karlsen et al., 2019). Because the presence of water within mantle rocks is thought to lower their viscosity, the deep water should have a significant impact on overall mantle convection as well as the Earth's thermal history (Crowley et al., 2011). Over the long term, the Earth's oceans are thought to be slowly draining into Earth's interior as the planet cools, and indeed the lubrication associated with this hydration may be responsible for maintaining plate tectonics on Earth (Korenaga, 2011). Several have noted that presence of water is one factor that distinguishes our planet (with plate tectonics) from Venus (without plate tectonics).

Besides changing the volume of water in the oceans over geologic time, plate tectonics also impacts sea level by changing the shape of the ocean basins. In the past 100 My, the Earth's ridge system is thought to have significantly diminished in width, primarily because slower spreading today produces ridges that are more steeply flanked (older, deeper, seafloor is closer to the

ridge). This additional aging of the world's seafloor is thought to have caused the average ocean depth to increase, dropping sea level by up 250 m since the Cretaceous. Sea level during that time period may also have been higher due to an influx of seafloor volcanism (including submarine flood basalts and large igneous provinces), but the additional ~50 m of sea level associated with volcanism may have been offset by smaller volumes of sediments stored on the on-average younger Cretaceous seafloor. These factors, as well as dynamic topography (which changes seafloor topography) and mountain building (which changes ocean area), make plate tectonics the dominant factor that controls sea-level change over geologic timescales (Conrad, 2013).

Like water, carbon is also subducted into Earth's interior and emitted back to the surface by volcanism (Clift, 2017). Although carbon has a much smaller impact on mantle properties, and thus may not affect Earth's interior dynamics as greatly as water does, carbon's impact on Earth's surface climate is critical. Variations in the rate of MOR spreading, and the carbon released by the associated volcanism, can induce variations in Earth's surface climate (Müller and Dutkiewicz, 2018). More fundamentally, the recycling of surface material by plate tectonics prevents carbon from accumulating within Earth's surface environment, as it does on other planets (such as Venus). The geological activity associated with plate tectonics also prevents carbon from being permanently stored in geological formations (such as carbonates). Indeed, the recycling of carbon by plate tectonics is thought to significantly extend the period of potential habitability of a planet (Foley and Smye, 2018), and may be a factor that has helped maintain a life-sustaining environment on Earth.

Necessities for Plate Tectonics

Initiation

How and when did plate tectonics start? Did it ever truly "start"?

To fully understand a physical concept like plate tectonics, it is necessary to ask not only about how it functions today but also about how it came to be in the first place. Answering the latter question is challenging and involves some conceptual pitfalls. To even ask the question, for example, "*Where does plate tectonics begin?*," one has to ask multiple additional questions beforehand.

To ask *where* (i.e., in what geologic setting) the plate tectonics might have started, one needs to first ask *how* (i.e., under what geophysical condition) it started. To ask how it started, one first has to ask *when* it might have started (i.e., at what stage on an evolving planet). To ask when it might have started, one has to ask *how many times* it started (and shut off again). To ask how many times it might have started, one has to first ask the fundamental question *if* it has ever started (or whether it has gradually evolved out of the original magma ocean phase). To date, it is still not clear whether plate tectonics on Earth evolved out of a magma ocean or whether it originated out of a one-plate planetary system. Since we still know very little about the origin and subsequent evolution of plate tectonics on Earth, posing and answering these higher level questions is challenging and may lead to significant confusion.

Another major hurdle arises because plate tectonics erases its own traces. On present-day Earth, oceanic plates remain younger than around 200 My because old portions sink back down into the mantle and are therefore constantly recycled. However, in ocean-continent collision zones, some oceanic plate material can be scraped off and emplaced on continents. These rock sequences are characteristic for the formation of oceanic lithosphere and are known as *ophiolites*. They provide us with some sparse evidence for both formation and relative mobility (i.e., divergence and convergence) of oceanic plates back in time (see e.g., Stern, 2007; Condie and Pease, 2008). Ophiolites have been found to sample oceanic plate formation and mobility (i.e., *plate tectonics*) back to at least 1 Ga, and possibly back even further than 2 Ga (e.g., Scott et al., 1992). Early evidence for *ocean-plate tectonics*, which by definition also necessitates the presence of deep subduction, is stored by old *blueschists*, a different kind of rock that samples the low-temperature and high-pressure environments of subduction zones. Some blueschists have been dated back to ages of around 800–700 Ma (Maruyama et al., 1996). Samples like these support the operation of ocean-plate tectonics with modern-style subduction for at least the past billion years (Brown, 2006). The absence of similar samples with older ages does not, however, mean that they never existed: They simply might not have been preserved.

Maintenance

How does ocean-plate tectonics remain active? How are new subduction zones formed?

To maintain plate tectonics and sustain the key driving forces, new subduction zones must be created. However, subduction zone initiation (SZI) is still an enigmatic and poorly understood process (Cramer et al., 2020) including for SZI events in the recent past and in the early Earth world. Understanding the mechanisms and characteristics of SZI is compounded by incomplete and often missing geologic evidence. In addition, the onset of a new subduction zone is slow compared to human time scales and involves many complicated physical processes, which are difficult to disentangle.

An interdisciplinary effort has been undertaken during recent years to combine available information about how subduction zones form via geologic evidence, plate reconstructions, seismic tomography, and geodynamic modeling. It has recently become clear that subduction zones on the Earth during the last 100 My or so generally formed near pre-existing subduction systems and in the presence of significant tectonic forcing (Cramer et al., 2020). This indicates that subduction is self-maintaining and self-regulating on a planet like the Earth.

Future Directions

Long-Term Wilson Cycle Tectonics and the Link to Deep Mantle

Has plate tectonics always operated as it does today?

The longevity of plate tectonics on Earth (see section “Initiation”) calls us to ask several questions: Has the character of plate tectonics changed with time? Can we observe long-term patterns in the Earth’s expression of plate tectonics? How will plate tectonics change in the future? Answering these questions requires us to look deeply into the geological record to understand the time history of plate tectonics. This effort has led to several advancements in our understanding of how ocean-plate tectonics (section “Dynamics Behind Plate Tectonics”) evolves over time as it interacts with Earth’s interior dynamics.

Observations from palaeomagnetism have shown us that the continents were once assembled together in a “supercontinent.” The existence of this most recent supercontinent, which we now know as *Pangea*, was inferred from the earliest ideas about continental drift (see section “The Discovery and Development of Plate Tectonics”). The details of its breakup during the past 200 My have been described by tectonic reconstructions (Fig. 4), which provide us with plate configurations of the past that do not exist today. These “snapshots” of our planet at past times tell us a great deal about the underlying processes that control plate motions, including the speeds and sizes of plates that are possible, the forces that drive the plates, and how the plate dynamics change over time.

Beyond the overall breakup of *Pangea*, we have been able to deduce a few long-term patterns in plate tectonic behavior. First, plates with long subduction zones tend to move faster than those without, and plates with large continents tend to move more slowly than ocean-dominated plates. These trends can be explained by slab pull driving plate motions while increased basal drag beneath continents may slow them down (van Summeren et al., 2012). Oceanic plates may move up to about 20 cm/a for short periods of time, and continent-dominated plates may move up to about 10 cm/a (Zahirovic et al., 2015). Plates approaching these “plate tectonic speed limits” tend to have unusual and short-lived forces that act upon them, such as a “push” from a rising mantle plume that may have been acting on India prior to its collision with Asia about 70 Ma (Cande and Stegman, 2011).

If we look at the overall patterns of global plate motions, instead of the speeds of individual plates by themselves, we find some interesting patterns. For example, we find that on average the plates are currently diverging away from both Africa and the central Pacific. This makes sense because Africa is surrounded by a ridge system and the Pacific hosts the East Pacific Rise, which is world’s fastest spreading ridge (Fig. 3A). This pattern of plate divergence is also consistent with images of the mantle from seismic tomography (Fig. 6), which show subducted slabs around the Pacific and seismically slow velocities in the mantle beneath the central Pacific and Africa. If we infer that downwelling and upwelling are associated with slabs and slow seismic velocities, respectively, then the broad-scale upwelling beneath Africa and the Pacific is consistent with the overall motion of the plates away from these areas (Conrad and Behn, 2010). Furthermore, analysis of tectonic reconstructions shows that African and Pacific locations of overall plate divergence seem to have remained relatively stationary for the past 250 My (Conrad et al., 2013). This suggests that two broad-scale upwellings, beneath the central Pacific and Africa, have remained stable for a long period of Earth’s history, despite major tectonic changes at the surface, such as the breakup of *Pangea*.

Long-term stability of flow patterns within the mantle suggests that there must be some stabilizing influence acting on the plate-mantle system. One possibility is that two large continent-sized structures at the base of the mantle, which have been observed in tomography since the 1990s (Garnero et al., 2016), tend to stabilize mantle flow patterns. These structures, which are often referred to as the “Large Low Shear Velocity Provinces” or LLSVPs (see Fig. 5), remain unmixed with the rest of the mantle because they are denser and stiffer than other mantle rocks (Heyn et al., 2018). There is evidence from volcanism that the two antipodal LLSVPs may have been sitting in their current locations beneath Africa and the central Pacific for a long period of Earth history (Torsvik, 2019). If so, their stability may help to also stabilize persistent upwelling flow of the mantle above them. What keeps these LLSVPs in place despite active mantle flow around them? This is a topic of active research, although mantle flow models show that plate motions tend to push dense material at the base of the mantle into two “piles” in the current locations of the two LLSVPs (Bull et al., 2014). Thus, Earth’s recent plate motions are consistent with the stability of LLSVPs in their current locations. The long-term stability of mantle structures may be supported by unusually stiff material in the mid-mantle that permits upwelling and downwelling flows only in certain locations, which should tend to stabilize flow patterns (Ballmer et al., 2017). The long-term stability of mantle flow, and how it is related to mantle structures at depth and tectonic plate motions at the surface, is currently the topic of active research.

Some clues shed light on plate tectonic patterns even further back in time. Soon after plate tectonics was “discovered,” Wilson (1966) used marine fossils to demonstrate that a “proto-Atlantic Ocean” existed prior to the formation of *Pangea*. This ocean basin has now been lost to subduction, but it separated North America and Europe along approximately the same boundary as the current Atlantic Ocean. This realization indicates that continents may separate along sutures from previous continental collisions, despite the fact that continental collision tends to produce broad and enduring mountain ranges (Tibet and the Himalayas being a current example resulting from collision of India and Eurasia). It also hints at periodic assembly of the continents into a larger supercontinent, eventually followed by dispersal into smaller segments that we see today. *Pangea* is only the most recent such a supercontinent (Fig. 4), existing between about 350 and 200 Ma. However, geologic reconstructions indicate supercontinents during approximately 900–750 and 1550–1400 Ma, which have been named *Rodinia* and *Nuna*, respectively (Li et al., 2019), and geoscientists have predicted various future supercontinents based on different extrapolations of current tectonic motions (Davies et al., 2018). Such cycles of supercontinent assembly and dispersal, which are often referred to as “Wilson Cycles,” are governed by changes to the distribution of heat within the Earth’s mantle (Rolf et al., 2012), with supercontinents trapping heat beneath them

until this heat is released by onset of ridge spreading within the supercontinent. The supercontinent cycle can thus be thought of as a mode of planetary convection (section “*The Uniqueness of Plate Tectonics*”), although the dynamics of this interaction between surface tectonics and mantle convection are not fully understood and remain a topic of ongoing research.

Additional Comparisons

Is Earth's tectonic evolution unique?

Astronomers are now detecting numerous planets orbiting distant stars outside of our solar system. These planets come in a wide variety of sizes, densities, and orbital distances, but some are thought to be rocky planets like ours, and some are about the same size. How many of these planets exhibit plate tectonics? This is a difficult question to answer because we do not expect to be able to detect subduction, the characteristic feature of Earth's “ocean-plate tectonics,” on any of these planets. It may be possible to detect atmospheric gasses that would be indicative of active volcanism, but volcanism by itself is not a unique feature of plate tectonics. The presence of a magnetic field, a surface ocean, or certain rock types might someday be observable, but none of these features are thought to be indicative of plate tectonics. Thus, we cannot expect to detect plate tectonics on a distant exoplanet.

Indeed, even if we knew the composition and interior structures of these distant worlds, determining which ones should host plate tectonics would be challenging because we do not know which unique features of Earth are necessary for plate tectonics to occur. Recent studies have suggested that multiple factors may be important, with plate tectonics being more probable on larger planets with cooler surface temperatures that permit rigid plates (Foley et al., 2012). This would imply that the climate of a planet's surface environment could be an important factor, and that some worlds (like Venus) may be too hot for plate tectonics to occur. Given that a planet's surface environment may change over time, plate tectonics may only be possible for a certain periods during a planet's evolution. Other factors such as liquid surface water, continental lithosphere, oceanic sediments, and a low-viscosity zone beneath the plates (for Earth this is known as the “asthenosphere”) have also been proposed as characteristics that facilitate plate tectonics on Earth. The frictional properties of the surface rocks, and in particular their capacity to maintain enduring weak zones between plates, may be critical. Thus, many factors acting together may determine a planet's tectonic style, which makes it difficult to estimate the galactic frequency of plate tectonics. Nevertheless, the broad diversity of recently discovered exoplanets has driven scientists to evaluate the tectonic importance of a wide variety of planetary characteristics. This effort, which is continuing as new exoplanets are discovered, has improved our understanding of plate tectonics on our own planet.

Mantle Convection Unified Concepts

How can we communicate better about plates and the mantle?

Dedicated research efforts in the 50-plus years since the original concept of plate tectonics was proposed (see section “*Plate Tectonics: A Framework for Understanding Earth Dynamics*”) have produced a wealth of information about how the tectonic plates operate and how intimately they are linked to global overturn of Earth's mantle. As our knowledge becomes more detailed and increasingly placed within a larger framework, it is necessary to rephrase explanations and provide additional, supplementary concepts that capture all key, updated aspects of our understanding. Even though the concept of “plate tectonics” has served us immensely throughout the last half century, it is now arguably in the way of constructive discussions and advances. A discussion about the “the onset of plate tectonics” fails because of the concept upon which it stands: The purely kinematic concept “plate tectonics” captures neither its key driver (i.e., deep subduction), which often is assumed to be one major indicator for the onset of plate motion, nor distinguishes between continental and oceanic plate portions, nor considers any aspect of its bigger framework (i.e., mantle convection). Unsurprisingly, current guesses for “the onset of plate tectonics” range all the way from 800 Ma back to the very beginning of our planet's evolution, an almost 4 Gy long time span (e.g., Stern, 2007; Condie and Pease, 2008).

One recently defined concept aims to provide a more complete picture of the dynamics of the oceanic plates by considering our current knowledge, and thereby facilitating communication across the Earth Sciences' disciplines. “Ocean-plate tectonics” (see Glossary; Cramer et al., 2019) describes ocean-plate dynamics with sufficient focus and considers its forcing and framework. Ocean-plate tectonics distinguishes between the oceanic and continental plate portions, describes deep subduction as its key driving mechanism, and considers the oceanic plate as the surface expression of whole-mantle convection.

Facilitating communication with such clear and up-to-date concepts will likely build new bridges between the individual disciplines of the Earth Sciences and beyond. The important big picture of the oceanic plate and its role in whole-mantle convection will become even clearer and, with it, the key remaining open questions about which we are all so curious.

Acknowledgment

This work was supported by the Research Council of Norway Centres of Excellence project 223272.

References

- Ballmer MD, Houser C, Hernlund JW, Wentzcovitch RM, and Hirose K (2017) Persistence of strong silica-enriched domains in the Earth's lower mantle. *Nature Geoscience* 10(3): 236–240. <https://doi.org/10.1038/ngeo2898>.

- Benioff H (1949) Seismic evidence for the fault origin of oceanic deeps. *Geological Society of America Bulletin* 60(12): 1837–1856.
- Bird P (2003) An updated digital model of plate boundaries. *Geochemistry, Geophysics, Geosystems* 4(3). <https://doi.org/10.1029/2001gc000252>.
- Brown M (2006) Duality of thermal regimes is the distinctive characteristic of plate tectonics since the Neoproterozoic. *Geology* 34(11): 961–964. <https://doi.org/10.1130/G22853A.1>.
- Bull AL, Domeier M, and Torsvik TH (2014) The effect of plate motion history on the longevity of deep mantle heterogeneities. *Earth and Planetary Science Letters* 401: 172–182. <https://doi.org/10.1016/j.epsl.2014.06.008>.
- Cande SC and Stegman DR (2011) Indian and African plate motions driven by the push force of the Réunion plume head. *Nature* 475(7354): 47–52. <https://doi.org/10.1038/nature10174>.
- Clift PD (2017) A revised budget for Cenozoic sedimentary carbon subduction. *Reviews of Geophysics* 55(1): 97–125. <https://doi.org/10.1002/2016RG000531>.
- Condie KC and Pease V (2008) *When did plate tectonics begin on planet earth?* vol. 440. Geological Society of America.
- Conrad CP (2013) The solid Earth's influence on sea level. *Geological Society of America Bulletin* 125(7–8): 1027–1052. <https://doi.org/10.1130/b30764.1>.
- Conrad CP and Behn MD (2010) Constraints on lithosphere net rotation and asthenospheric viscosity from global mantle flow models and seismic anisotropy. *Geochemistry, Geophysics, Geosystems* 11: Q05W05. <https://doi.org/10.1029/2009GC002970>.
- Conrad CP and Husson L (2009) Influence of dynamic topography on sea level and its rate of change. *Lithosphere* 1(2): 110–120. <https://doi.org/10.1130/l32.1>.
- Conrad CP and Lithgow-Bertelloni C (2002) How mantle slabs drive plate tectonics. *Science* 298(5591): 207–209. <https://doi.org/10.1126/science.1074161>.
- Conrad CP, Steinberger B, and Torsvik TH (2013) Stability of active mantle upwelling revealed by net characteristics of plate tectonics. *Nature* 498(7455): 479–482. <https://doi.org/10.1038/nature12203>.
- Conrad CP, Selway K, Hirschmann MM, Ballmer MD, and Wessel P (2017) Constraints on volumes and patterns of asthenospheric melt from the space-time distribution of seamounts. *Geophysical Research Letters* 44(14): 7203–7210. <https://doi.org/10.1002/2017GL074098>.
- Courtillot V, Davaille A, Besse J, and Stock J (2003) Three distinct types of hotspots in the Earth's mantle. *Earth and Planetary Science Letters* 205(3–4): 295–308. [https://doi.org/10.1016/S0012-821X\(02\)01048-8](https://doi.org/10.1016/S0012-821X(02)01048-8).
- Cramer F and Tackley P (2014) Spontaneous development of arcuate single-sided subduction in global 3-D mantle convection models with a free surface. *Journal of Geophysical Research - Solid Earth* 119(7): 5921–5942. <https://doi.org/10.1002/2014JB010939>.
- Cramer F and Tackley PJ (2015) Parameters controlling dynamically self-consistent plate tectonics and single-sided subduction in global models of mantle convection. *Journal of Geophysical Research - Solid Earth* 120(5): 3680–3706.
- Cramer F and Tackley PJ (2016) Subduction initiation from a stagnant lid and global overturn: New insights from numerical models with a free surface. *Progress in Earth and Planetary Science* 3(1): 30.
- Cramer F, Tackley P, Meilick I, Gerya T, and Kaus B (2012) A free plate surface and weak oceanic crust produce single-sided subduction on Earth. *Geophysical Research Letters* 39(3): L03306. <https://doi.org/10.1029/2011GL050046>.
- Cramer F, Lithgow-Bertelloni CR, and Tackley PJ (2017) The dynamical control of subduction parameters on surface topography. *Geochemistry, Geophysics, Geosystems* 18(4): 1661–1687. <https://doi.org/10.1002/2017GC006821>.
- Cramer F, Conrad CP, Montési L, and Lithgow-Bertelloni CR (2019) The life of an oceanic plate. *Tectonophysics* 760: 107–135. <https://doi.org/10.1016/j.tecto.2018.03.016>.
- Cramer F, Magni V, Domeier M, Shephard GE, Chotalia K, Cooper G, Eakin CM, Grima AG, Güler D, Király Á, Mulyukova E, Peters K, Robert B, and Thielmann M (2020) A trans-disciplinary and community-driven database to unravel subduction zone initiation. *Nature Communications*. submitted.
- Crowley JW, Gèrault M, and O'Connell RJ (2011) On the relative influence of heat and water transport on planetary dynamics. *Earth and Planetary Science Letters* 310(3–4): 380–388. <https://doi.org/10.1016/j.epsl.2011.08.035>.
- Davaille A, Smrekar SE, and Tomlinson S (2017) Experimental and observational evidence for plume-induced subduction on Venus. *Nature Geoscience* 10(5): 349.
- Davies GF (1981) Regional compensation of subducted lithosphere: Effects on geoid, gravity and topography from a preliminary model. *Earth and Planetary Science Letters* 54(3): 431–441.
- Davies JH and Davies DR (2010) Earth's surface heat flux. *Solid Earth* 1(1): 5–24. <https://doi.org/10.5194/se-1-5-2010>.
- Davies HS, Green JAM, and Duarte JC (2018) Back to the future: Testing different scenarios for the next supercontinent gathering. *Global and Planetary Change* 169: 133–144. <https://doi.org/10.1016/j.gloplacha.2018.07.015>.
- DeMets C, Gordon RG, Argus DF, and Stein S (1994) Effect of recent revisions to the geomagnetic reversal time scale on estimates of current plate motions. *Geophysical Research Letters* 21(20): 2191–2194. <https://doi.org/10.1029/94GL02118>.
- Dietz RS (1961) Continent and ocean basin evolution by spreading of the sea floor. *Nature* 190(4779): 854–857.
- Domeier M and Torsvik TH (2014) Plate tectonics in the late Paleozoic. *Geoscience Frontiers* 5(3): 303–350.
- Earthquake Hazards Program (2017) *Advanced National Seismic System (ANSS) comprehensive catalog of earthquake events and products: Various*. US Geological Survey. <https://doi.org/10.5066/F7MS3QZH>.
- Foley BJ and Smye AJ (2018) Carbon cycling and habitability of Earth-sized stagnant lid planets. *Astrobiology* 18(7): 873–896. <https://doi.org/10.1089/ast.2017.1695>.
- Foley BJ, Bercoff D, and Landuyt W (2012) The conditions for plate tectonics on super-Earths: Inferences from convection models with damage. *Earth and Planetary Science Letters* 331–332: 281–290. <https://doi.org/10.1016/j.epsl.2012.03.028>.
- Forsyth D and Uyeda S (1975) On the relative importance of the driving forces of plate motion. *Geophysical Journal International* 43(1): 163–200. <https://doi.org/10.1111/j.1365-246x.1975.tb00631.x>.
- Fukao Y and Obayashi M (2013) Subducted slabs stagnant above, penetrating through, and trapped below the 660 km discontinuity. *Journal of Geophysical Research - Solid Earth* 118(11): 5920–5938.
- Funicello F, Faccenna C, Giardini D, and Regenauer-Lieb K (2003) Dynamics of retreating slabs: 2. Insights from three-dimensional laboratory experiments. *Journal of Geophysical Research* 108(B4): 2207. <https://doi.org/10.1029/2001JB000896>.
- Funicello F, Faccenna C, and Giardini D (2004) Role of lateral mantle flow in the evolution of subduction systems: Insights from laboratory experiments. *Geophysical Journal International* 157(3): 1393–1406.
- Garnero EJ, McNamara AK, and Shim S-H (2016) Continent-sized anomalous zones with low seismic velocity at the base of Earth's mantle. *Nature Geoscience* 9(7): 481–489. <https://doi.org/10.1038/ngeo2733>.
- Gerya T (2012) Origin and models of oceanic transform faults. *Tectonophysics* 522–523: 34–54.
- Global Volcanism Program (2013) In: Venke E (ed.) *Volcanoes of the World*, v. 4.8.3. Smithsonian Institution <https://doi.org/10.5479/si.gvpt.VOTW4-2013>.
- Granot R (2016) Palaeozoic oceanic crust preserved beneath the eastern Mediterranean. *Nature Geoscience* 9: 701. <https://doi.org/10.1038/ngeo2784>.
- Hartmann WK and Neukum G (2001) Cratering chronology and the evolution of Mars. *Space Science Reviews* 96: 165–194. <https://doi.org/10.1023/A:1011945222010>.
- Heezen BC (1960) The rift in the ocean floor. *Scientific American* 203(4): 98–114.
- Hess HH (1962) History of ocean basins. *Petrologic Studies*. vol. 4, pp. 599–620. Geological Society of America.
- Heyn BH, Conrad CP, and Trønnes RG (2018) Stabilizing effect of compositional viscosity contrasts on thermochemical piles. *Geophysical Research Letters* 45(15): 7523–7532. <https://doi.org/10.1029/2018GL078799>.
- Jaupart C, Labrosse S, Lucaceau F, and Mareschal JC (2015) *Treatise on geophysics. Temperatures, heat and energy in the mantle of the Earth*, 2nd edn. Oxford: Elsevier, 223–270. Chapter 7.06. <https://doi.org/10.1016/B978-0-444-53802-4.00126-3>.
- Karlsen KS, Conrad CP, and Magni V (2019) Deep water cycling and sea level change since the breakup of Pangea. *Geochemistry, Geophysics, Geosystems* 20(6): 2919–2935. <https://doi.org/10.1029/2019GC008232>.

- Korenaga J (2011) Thermal evolution with a hydrating mantle and the initiation of plate tectonics in the early Earth. *Journal of Geophysical Research* 116(B12): B12403. <https://doi.org/10.1029/2011jb008410>.
- Laurent O, Martin H, Moya JF, and Doucelance R (2014) The diversity and evolution of late-Archean granitoids: Evidence for the onset of "modern-style" plate tectonics between 3.0 and 2.5Ga. *Lithos* 205: 208–235. <https://doi.org/10.1016/j.lithos.2014.06.012>.
- Li ZX, Mitchell RN, Spencer CJ, Ernst R, Pisarevsky S, Kirscher U, and Murphy JB (2019) Decoding Earth's rhythms: modulation of supercontinent cycles by longer superoceanic episodes. *Precambrian Research* 323: 1–5. <https://doi.org/10.1016/j.precamres.2019.01.009>.
- Lithgow-Bertelloni C and Richards MA (1998) The dynamics of Cenozoic and Mesozoic plate motions. *Reviews of Geophysics* 36(1): 27–78. <https://doi.org/10.1029/97RG02282>.
- Magde LS, Sparks DW, and Detrick RS (1997) The relationship between buoyant mantle flow, melt migration, and gravity bull's eyes at the Mid-Atlantic Ridge between 33 N and 35 N. *Earth and Planetary Science Letters* 148(1–2): 59–67.
- Mallard C, Coltice N, Seton M, Müller RD, and Tackley PJ (2016) Subduction controls the distribution and fragmentation of Earth's tectonic plates. *Nature* 535(7610): 140.
- Maruyama S, Liou JG, and Terabayashi M (1996) Blueschists and eclogites of the world and their exhumation. *International Geology Review* 38(6): 485–594. <https://doi.org/10.1080/00206819709465347>.
- Matthews KJ, Maloney KT, Zahirovic S, Williams SE, Seton M, and Müller RD (2016) Global plate boundary evolution and kinematics since the late Paleozoic. *Global and Planetary Change* 146(Suppl. C): 226–250. <https://doi.org/10.1016/j.gloplacha.2016.10.002>.
- Moore WB and Webb AAG (2013) Heat-pipe earth. *Nature* 501(7468): 501.
- Morgan WJ (1968) Rises, trenches, great faults, and crustal blocks. *Journal of Geophysical Research* 73(6): 1959–1982.
- Müller RD and Dutkiewicz A (2018) Oceanic crustal carbon cycle drives 26-million-year atmospheric carbon dioxide periodicities. *Science Advances* 4(2). <https://doi.org/10.1126/sciadv.aag0500>.
- Müller RD, Sdrólías M, Gaina C, and Roest WR (2008) Age, spreading rates, and spreading asymmetry of the world's ocean crust. *Geochemistry, Geophysics, Geosystems* 9: Q04006. <https://doi.org/10.1029/2007GC001743>.
- Müller RD, Seton M, Zahirovic S, Williams SE, Matthews KJ, Wright NM, and ... Bower DJ (2016) Ocean basin evolution and global-scale plate reorganization events since Pangea breakup. *Annual Review of Earth and Planetary Sciences* 44: 107–138.
- O'Neill C, Lenardic A, Weller M, Moresi L, Quenette S, and Zhang S (2016) A window for plate tectonics in terrestrial planet evolution? *Physics of the Earth and Planetary Interiors* 255: 80–92. <https://doi.org/10.1016/j.pepi.2016.04.002>.
- Oliver J and Isacks B (1967) Deep earthquake zones, anomalous structures in the upper mantle, and the lithosphere. *Journal of Geophysical Research* 72(16): 4259–4275.
- Parsons B (1981) The rates of plate creation and consumption. *Geophysical Journal International* 67(2): 437–448. <https://doi.org/10.1111/j.1365-246x.1981.tb02759.x>.
- Ritsema J, Deuss AA, Van Heijst HJ, and Woodhouse JH (2011) S40RTS: A degree-40 shear-velocity model for the mantle from new Rayleigh wave dispersion, teleseismic traveltimes and normal-mode splitting function measurements. *Geophysical Journal International* 184(3): 1223–1236.
- Ritzwoller MH, Shapiro NM, and Zhong SJ (2004) Cooling history of the Pacific lithosphere. *Earth and Planetary Science Letters* 226(1–2): 69–84. <https://doi.org/10.1016/j.epsl.2004.07.032>.
- Rolf T, Coltice N, and Tackley PJ (2012) Linking continental drift, plate tectonics and the thermal state of the Earth's mantle. *Earth and Planetary Science Letters* 351–352: 134–146. <https://doi.org/10.1016/j.epsl.2012.07.011>.
- Rolf T, Steinberger B, Sruthi U, and Werner SC (2018) Inferences on the mantle viscosity structure and the post-overturn evolutionary state of Venus. *Icarus* 313: 107–123.
- Rozel A, Golabek GJ, Näf R, and Tackley PJ (2015) Formation of ridges in a stable lithosphere in mantle convection models with a viscoplastic rheology. *Geophysical Research Letters* 42(12): 4770–4777.
- Runcom SK (1965) Palaeomagnetic comparisons between Europe and North America. *Philosophical Transactions of the Royal Society A* 258(1088): 1–11.
- Scott DJ, Helmstaedt H, and Bickle MJ (1992) Purtuniqu ophiolite, Cape Smith belt, northern Quebec, Canada: A reconstructed section of Early Proterozoic oceanic crust. *Geology* 20(2): 173–176. [https://doi.org/10.1130/0091-7613\(1992\)020<0173:pocsbn>2.3.co;2](https://doi.org/10.1130/0091-7613(1992)020<0173:pocsbn>2.3.co;2).
- Shapiro SS, Hager BH, and Jordan TH (1999) Stability and dynamics of the continental tectosphere. *Lithos* 48(1–4): 115–133. [https://doi.org/10.1016/s0024-4937\(99\)00025-0](https://doi.org/10.1016/s0024-4937(99)00025-0).
- Shephard GE, Müller RD, Liu L, and Gurnis M (2010) Miocene drainage reversal of the Amazon River driven by plate–mantle interaction. *Nature Geoscience* 3(12): 870.
- Shephard GE, Matthews KJ, Hosseini K, and Domeier M (2017) On the consistency of seismically imaged lower mantle slabs. *Scientific Reports* 7(1): 10976.
- Shephard GE, Houser C, Hernlund JW, Trønnes RG, Valencia-Cardona JJ, and Wentzcovitch RM (2019) Seismic Detection of the Iron Spin Crossover in Ferropericline in Earth's Lower Mantle. *Nature*. submitted.
- Steinberger B, Conrad CP, Osei Tutu A, and Hoggard MJ (2019) On the amplitude of dynamic topography at spherical harmonic degree two. *Tectonophysics* 760: 221–228. <https://doi.org/10.1016/j.tecto.2017.11.032>.
- Stern R (2007) When and how did plate tectonics begin? Theoretical and empirical considerations. *Chinese Science Bulletin* 52(5): 578–591.
- Tesaro M, Audet P, Kaban MK, and Cloetingh S (2012) The effective elastic thickness of the continental lithosphere: Comparison between rheological and inverse approaches. *Geochemistry, Geophysics, Geosystems* 13(9). <https://doi.org/10.1029/2012gc004162>.
- Tharp M (1982) Mapping the ocean floor—1947 to 1977. In: *The ocean floor: Bruce Heezen commemorative volume*, pp. 19–31. New York: Wiley.
- Torsvik TH (2019) Earth history: A journey in time and space from base to top. *Tectonophysics* 760: 297–313. <https://doi.org/10.1016/j.tecto.2018.09.009>.
- Torsvik TH, Steinberger B, Cocks LRM, and Burke K (2008) Longitude: Linking Earth's ancient surface to its deep interior. *Earth and Planetary Science Letters* 276(3–4): 273–282. <https://doi.org/10.1016/j.epsl.2008.09.026>.
- van der Meer DG, Spakman W, Van Hinsbergen DJ, Amaru ML, and Torsvik TH (2010) Towards absolute plate motions constrained by lower-mantle slab remnants. *Nature Geoscience* 3(1): 36.
- van Keken PE, Hacker BR, Syracuse EM, and Abers GA (2011) Subduction factory: 4. Depth-dependent flux of H₂O from subducting slabs worldwide. *Journal of Geophysical Research* 116(B1): B01401. <https://doi.org/10.1029/2010jb007922>.
- van Summeren J, Conrad CP, and Gaidos E (2011) Mantle convection, plate tectonics, and volcanism on hot exo-Earths. *Astrophysical Journal Letters* 736(1). <https://doi.org/10.1088/2041-8205/736/1/115>.
- van Summeren J, Conrad CP, and Lithgow-Bertelloni C (2012) The importance of slab pull and a global asthenosphere to plate motions. *Geochemistry, Geophysics, Geosystems* 13: Q0AK03. <https://doi.org/10.1029/2011gc003873>.
- Vine FJ and Matthews DH (1963) Magnetic anomalies over oceanic ridges. *Nature* 199(4897): 947–949.
- Wadati K (1935) On the activity of deep-focus earthquakes in the Japan Islands and neighbourhoods. *Geophysical Magazine* 8: 305–326.
- Weatherley SM and Katz RF (2010) Plate-driven mantle dynamics and global patterns of mid-ocean ridge bathymetry. *Geochemistry, Geophysics, Geosystems* 11(10). <https://doi.org/10.1029/2010GC003192>.
- Wegener A (1912) Die Entstehung der Kontinente. *Geologische Rundschau* 3(4): 276–292. <https://doi.org/10.1007/BF02202896>.
- Wilson JT (1965) Transform faults, oceanic ridges, and magnetic anomalies southwest of Vancouver Island. *Science* 150(3695): 482–485.
- Wilson JT (1966) Did the Atlantic close and then re-open? *Nature* 211(5050): 676–681.
- Zahirovic S, Müller RD, Seton M, and Flament N (2015) Tectonic speed limits from plate kinematic reconstructions. *Earth and Planetary Science Letters* 418: 40–52. <https://doi.org/10.1016/j.epsl.2015.02.037>.